

How has our local area changed over time?

M: interact with a range of maps.

S: locate a number of landmarks within my local area on a map.

C: recognise changes to my local area over time.

T: explain why changes to my local area have occurred.

Laptops- 1 between 2!

Our learning journey!

Who could our neighbours have been?

How has our local area changed over time?

What was Stone Age Godalming like?

What impact did the Saxons have on our local area?

What would it have been like as a Victorian in
Godalming?

What would the perfect Godhelmian job for me?

Who were Chennell and Chalcraft?

What links us to the Titanic?

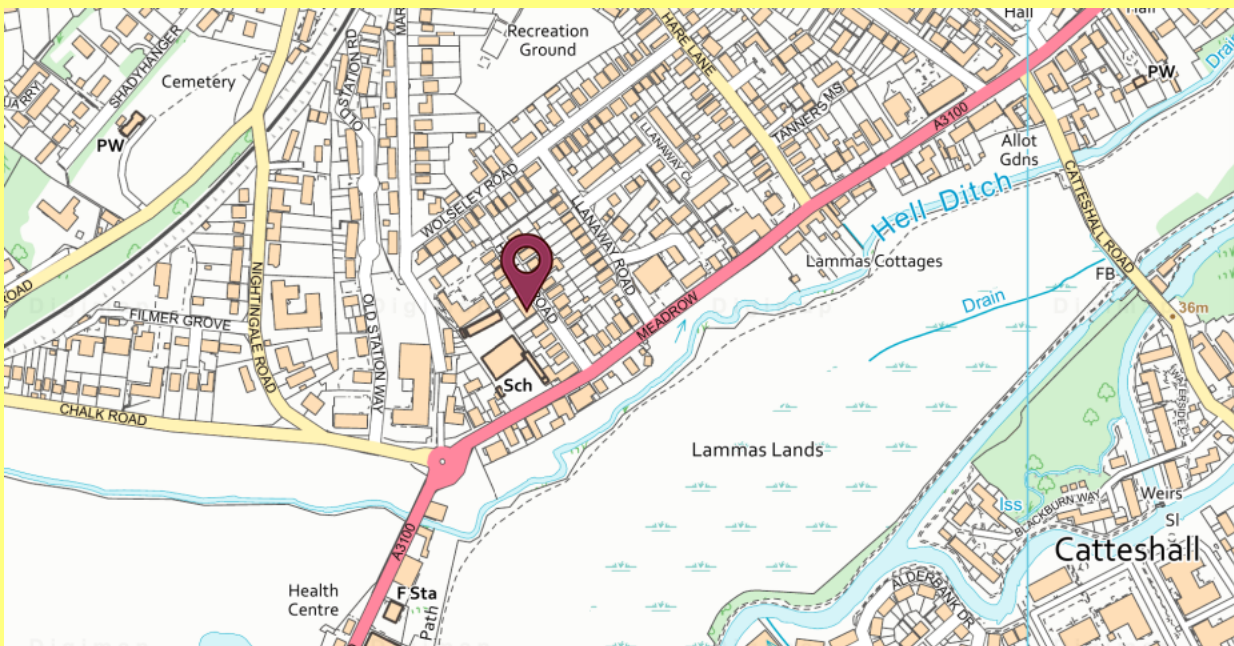
How can we teach others about 2020 Godalming?

We will be using a programme called Digimaps.

What do you think this will help us to do?

You're going to have a go at guessing the area our map is showing.

Think carefully about what you can use to help you read the map.



Landmarks are an object or feature of a landscape or town that is easily seen and recognized from a distance, especially one that helps someone to work out their location

What do you think difference is between natural and man made landmarks?

Sort these images into natural and man made landmarks



What natural landmarks can you see on this map?

What man made landmarks can you see?



Mark or circle some of the different landmarks that you can see which help you to recognise and identify Godalming.

Your task:

You have got a blank, modern day map of Godalming. On that map you need to mark and label the **man made** and the **natural** landmarks in two different colours.

If you can't print the maps off, don't worry! You can look at the PDF images and make a list in your home learning book of man made and natural land marks you can see on each map!

Then you need to look at the Victorian map and see how our local area has changed over time. Mark the **natural** and **man made** landmarks you can find.

Make a list of similarities and differences. What landmarks are present on both maps, what ones are only on the Victorian/modern ones.

EXT 1 : Can you explain how our local area has changed over time. Think about the number of houses/buildings, roads and how the land has been used. What might have caused these changes?

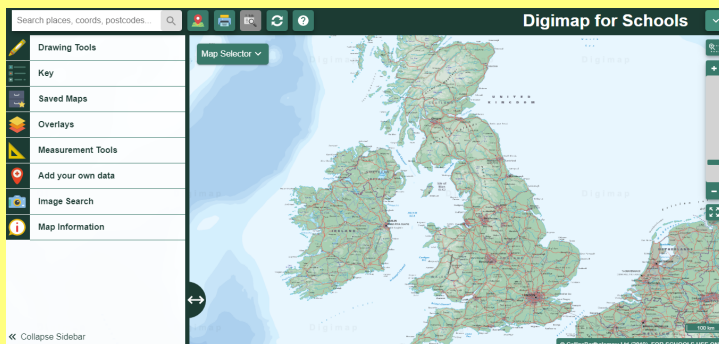
EXT 2: Have there been more man made or natural changes over time? How do you know?

If you want to have a go at looking at a different area and look at how it has changed over time then you can have a go at using digimaps yourself.

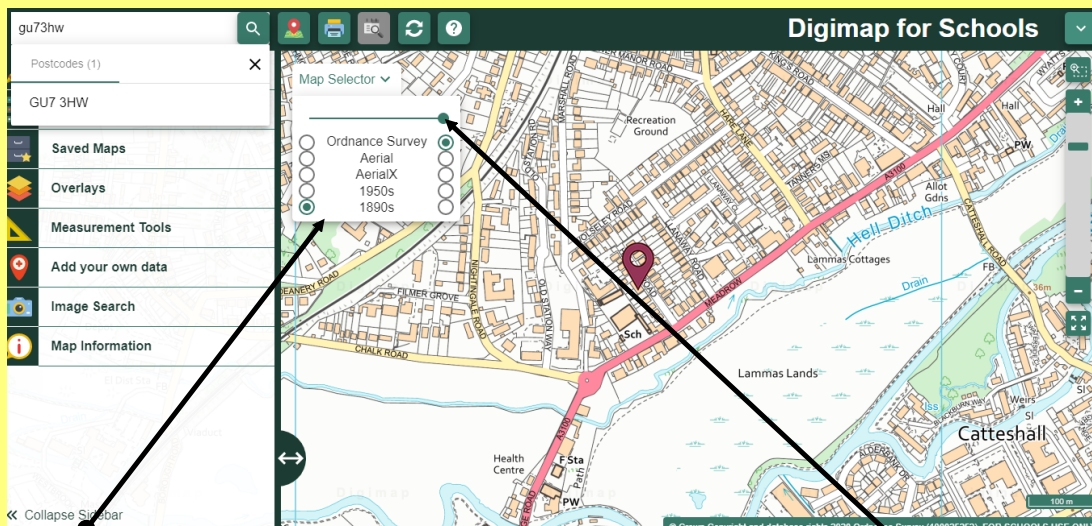
Go into google and search Digimaps for schools, click Login.

Username:GU73HW

Password: flepth8302



When you get to this screen, search using the name of a place or its post code.



Then, click on the type of map you want to look at!

To fade between 2 different types of maps drag the green circle between the two maps you have selected